

CERTIFICATE OF LAND

Appendix X

File No. 977

Date 20-03-25

Certified that the land measuring **8180 Square Meters** situated in Khasra No. 129,155M and 132 at Village – Barapur, Dist. Shahjahanpur fully described in the schedule here in after is owned by the **RAM LADETI DEVI PUBLIC SCHOOL** by way of Sale Deed executed by Mr. Raghunandan S/o Lalaram, Vedram S/o Sundarlal and Ram Bilas S/o Hari Ram, respectively duly registered on date 28/06/2014(Sr. No. 8653), 11/08/2021(Sr. No. 13909) and 01/05/2023(Sr. No. 5590) respectively at in the office of registrar, Tehsil- Sadar, District- Shahjahanpur, (U.P.)-242001.

SL	Particulars	Detail
1.	Khasra No.	129, 155M and 132
2.	Name of village, Sub Division, District and State	Village-Barapur, Tehsil-Sadar, District-Shahjahanpur, (U.P.)-242001

It is certified that the said entire land comprise of a single contiguous plot of land.

It is further certified that **Ram Ladeti Devi Public School, village Barapur, Tehsil-Sadar, District Shahjahanpur, (U.P.)** run by **Ram Ladeti Devi Shikshan Samiti** located on the said plot of land.


THE SCHEDULED OF LAND ABOVE REFERRED TO



All that piece and parcel of land measuring **8180 (area of land in square meters)** situated in Khasra No. 129, 155M and 132 at Village – Barapur, Tehsil Sadar Distt. Shahjahanpur and bounded as follows:


MANAGER
Ram Ladeti Devi Public School
Barapur, Powayan Road
Shahjahanpur

North	:	Chak Road
East	:	Field of Rajesh kumar etc.
West	:	Field of Ishwar Dayal etc.
South	:	Field of Mummi Devi etc.


PRINCIPAL
Ram Ladeti Devi Public School
Barapur, Powayan Road
Shahjahanpur

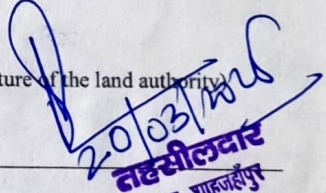

20-03-25
पंकज कुमार सर्वसेना
लेखपाल
तहसील सदर, शाहजहाँपुर
मो नं० 9793335879



24/03/25
(अतिरिक्त लेखपाल)

(Stamp and Signature of the land authority)

(Name of Officer)

(Name of District)


20/03/25
तहसीलदार
सदर, शाहजहाँपुर
आशीष ताम्बे